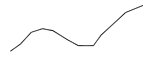









LEGEND

-  River/Creek
-  Major Road
-  Minor Road
-  Low ridge and trough
-  High ridge and trough
-  Tidal beach ridges
-  Sterile Zone
-  Green belt

NLNG Six Project

**Map 3
SOIL MAP OF THE STERILE ZONE**

